

Travel Information Council
1500 Liberty St. SE, Suite 150
Salem, Oregon 97302
503-378-4508 1-800-574-9397
503-378-6282 FAX



Kate Brown, Governor

**ITB 2018-002 Northbound & Southbound Oak Grove Safety Rest Area Rest Room
Replacements Addendum 6**

DATE: January 4, 2018

REGARDING: ATTACHMENT B DRAWINGS – NB CIVIL PLANS

1- SHEET C4-NB – PAVING & GRADING PLAN

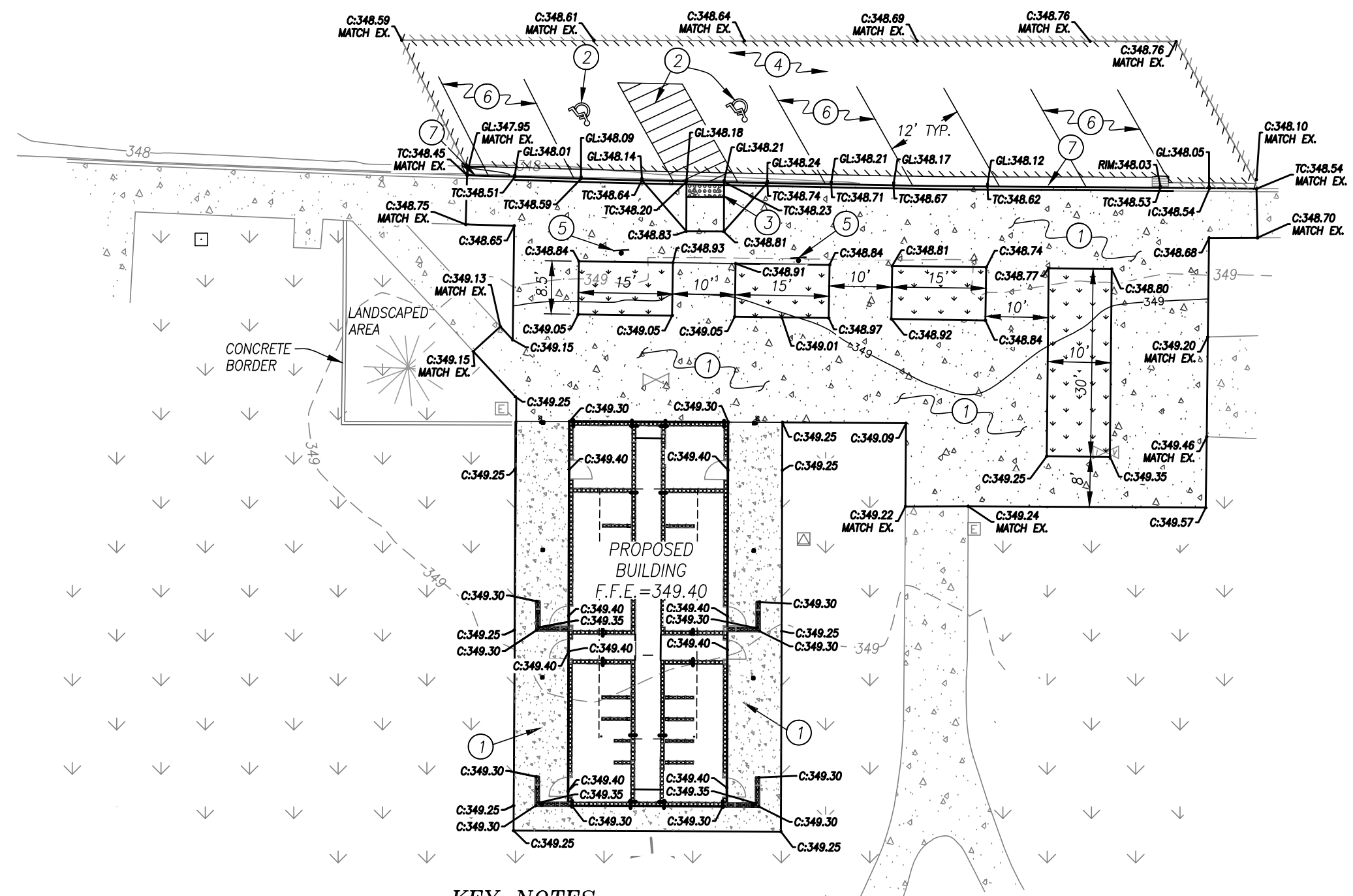
Replace with updated drawing Sheet C4-NB (Removal of note 8).

REGARDING: ATTACHMENT B DRAWINGS – SB CIVIL PLANS

2- SHEET C4-SB – PAVING & GRADING PLAN

Replace with updated drawing Sheet C4-SB (Removal of note 8).

**OREGON TRAVEL EXPERIENCE
 NEW RESTROOM BUILDING
 OAK GROVE SAFETY REST AREA - NORTH BOUND**
 HARRISBURG, OREGON



LEGEND

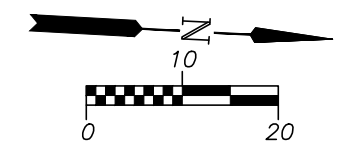
	CURB		SIGN
	CONTOUR LINE		PROPOSED SIGN
	DECIDUOUS TREE		LIGHT
	EXISTING CONCRETE		ELECTRICAL BOX
	PROPOSED CONCRETE		EXISTING TRANSFORMER
	GRASS AREA		WATER VALVE
	PROPOSED GRASS AREA		IRRIGATION VALVE
	EX. BUILDING		WATER FOUNTAIN
	PROPOSED BUILDING		CLEANOUT
	MONUMENT		WASTE WATER MAN HOLE
			AREA DRAIN
			CATCH BASIN
			TOP OF CONCRETE

KEY NOTES

- ① CONSTRUCT 5 INCHES OF PCC CONCRETE SIDEWALK OVER 4 INCHES CRUSHED ROCK PER ODOT STD. DRAWING 720.
- ② CONSTRUCT ADA PARKING & STRIPING PER ODOT STD. DRAWING TM500.
- ③ CONSTRUCT ADA RAMP PER SHEET C5-NB.
- ④ CONSTRUCT 4 INCHES AC PAVEMENT (1/2" DENSE, LEVEL 2) OVER 8 INCHES NEW CRUSHED ROCK PER ODOT STD. SPECIFICATIONS.
- ⑤ INSTALL SALVAGED ADA SIGN PER ODOT STD. DRAWING TM 200.
- ⑥ INSTALL PARKING SPACE STRIPING (4" WHITE LINE) PER ODOT STD. DRAWING TM500.
- ⑦ CONSTRUCT STANDARD CURB AND GUTTER PER ODOT STD. DRAWING RD700 (24" WIDTH) TRANSITION CURB EXPOSURE AS INDICATED BY GRADES ON PLAN.

NOTES

CONCRETE WORK AND JOINTS TO BE IN ACCORDANCE WITH ODOT SPECIFICATIONS.



revisions:

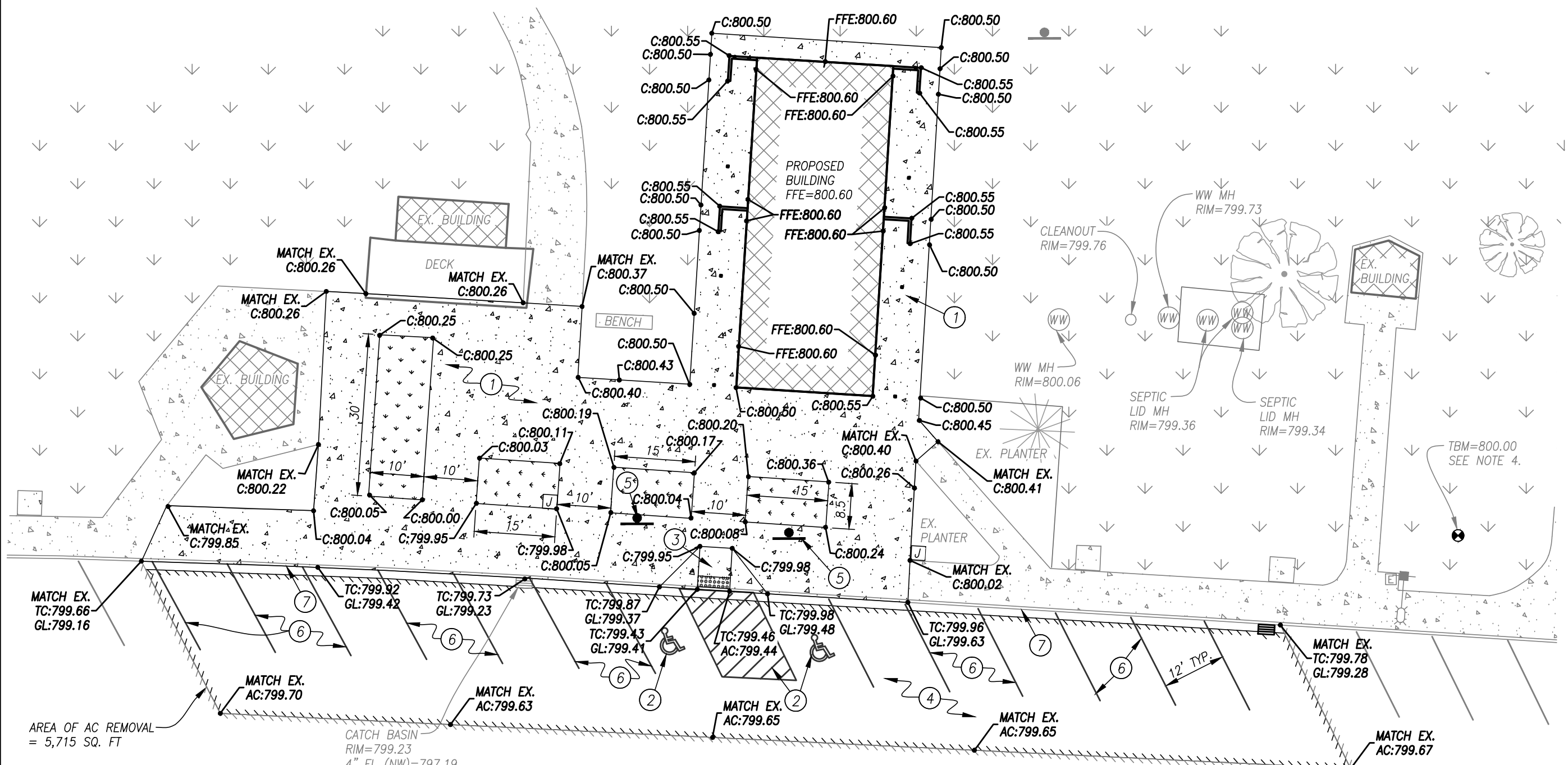
date:	8/10/2018
drawn by:	JLB
designer:	DG
project no:	16-113:4

PAVING & GRADING PLAN

sheet: **C4-NB**

**OREGON TRAVEL EXPERIENCE
 NEW RESTROOM BUILDING
 OAK GROVE SAFETY REST AREA - SOUTH BOUND**
 HARRISBURG, OREGON

revisions:
 date: 8/10/2018
 drawn by: JLB
 designer: DG
 project no: 16-113
PAVING & GRADING PLAN
 sheet: **C4-SB**



AREA OF AC REMOVAL = 5,715 SQ. FT

CATCH BASIN
 RIM=799.23
 4" FL (NW)=797.19
 12" FL (E)=794.68
 12" FL (N)=793.44
 12" FL (S)=793.36

LEGEND

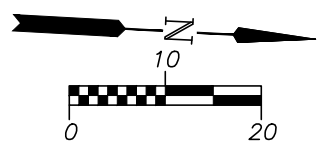
	CURB		SIGN
	CONTOUR LINE		PROPOSED SIGN
	DECIDUOUS TREE		LIGHT
	EXISTING CONCRETE		ELECTRICAL BOX
	PROPOSED CONCRETE		WATER VALVE
	GRASS AREA		IRRIGATION VALVE
	PROPOSED GRASS AREA		WATER FOUNTAIN
	EX. BUILDING		CLEANOUT
	PROPOSED BUILDING		WASTE WATER MAN HOLE
	MONUMENT		AREA DRAIN
			CATCH BASIN
			TOP OF CONCRETE

KEY NOTES

- ① CONSTRUCT 5 INCHES OF PCC CONCRETE SIDEWALK OVER 4 INCHES CRUSHED ROCK PER ODOT STD. DRAWING 720.
- ② CONSTRUCT ADA PARKING & STRIPING PER ODOT STD. DRAWING TM500.
- ③ CONSTRUCT ADA RAMP PER SHEET C5-SB.
- ④ CONSTRUCT 4 INCHES AC PAVEMENT OVER 8 INCHES NEW CRUSHED ROCK PER ODOTS STD. SPECIFICATIONS.
- ⑤ INSTALL SALVAGED ADA SIGN PER ODOT STD. DRAWING TM 200.
- ⑥ INSTALL PARKING SPACE STRIPING (4" WHITE LINE) PER ODOT STD. DRAWING TM500.
- ⑦ CONSTRUCT STANDARD CURB AND GUTTER PER ODOT STD. DRAWING RD700 (24" WIDTH) TRANSITION CURB EXPOSURE AS INDICATED BY GRADES ON PLAN.

NOTES

CONCRETE WORK AND JOINTS TO BE IN ACCORDANCE WITH ODOT SPECIFICATIONS.



Z:\2016\16-113 Oak Grove Rest Area Structures\DRAWINGS\OUTH BOUND\16-113 CIVIL PLANS.dwg 1/4/2019 12:23 PM JEFFB
 copyright © 2016 Branch Engineering, Inc.